1:12,000

# West Point Camporee Hike Map

28 Jan 2012

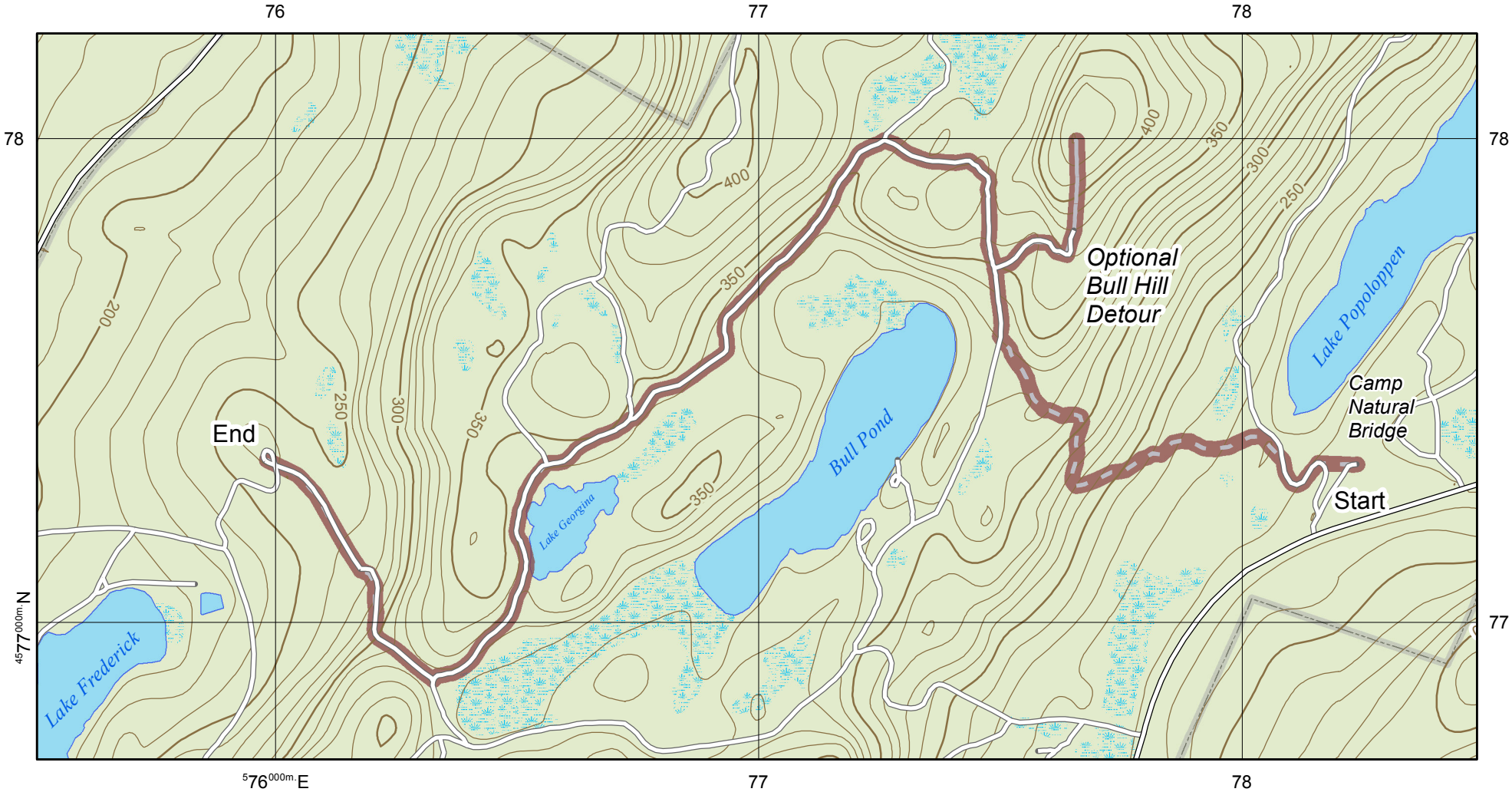


## Hike Elevation Profile

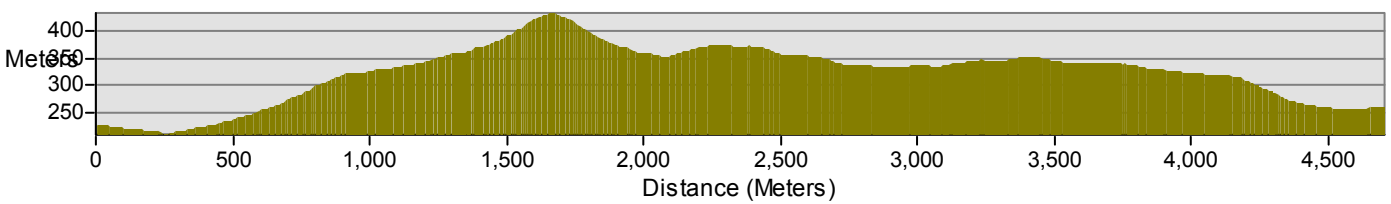


Contour Interval: 10 meters

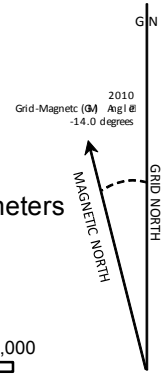



Map produced by:
Geospatial Information Science Program
COL Michael Hendricks
Dept of Geogrpahy & Env. Eng.
United States Military Academy


Datum: NAD1983 (~WGS84)
Projection: UTM Zone 18
Grid Zone Designation: 18T
100,000 meter square identifier: WL

Meters
0 500 1,000